

NOTICE!!

These documents have been scanned!

Do not place un-scanned documents beneath this notice!

Do not remove this notice from this file!

GPO Jacket No. 560-102
Print Order 61540
Rise Business Services, LLC
Job=AZ15 5/8/2019



Box Number= AZ15023



Claim Begin-End: AMC433892-AMC433892

1 Initial Receipt



AZ15023-9

AMC433804-AMC434503

AMC#

DATE CLOSED

REMARKS

AMC#	DATE CLOSED	REMARKS
433892		

**United States Department of the Interior
Bureau of Land Management**

LANDS/RECREATION & PLANNING

ONE N CENTRAL AVE
PHOENIX, AZ 85004 -2203
Phone: 602-417-9200

Receipt

No: 3411297

Transaction #: 3510045	
Date of Transaction: 10/13/2015	
CUSTOMER:	
DONOVAN SCHUYLER PO BOX 749 CONGRESS, AZ 85332-0749 US	

R. Schuyler

LINE #	QTY	DESCRIPTION	REMARKS	UNIT PRICE	TOTAL
1	1.00	LOCATABLE MINERALS / MINING CLAIMS-NEW, UNADJUD, ONE OR MORE AUTH NOS / NEW MINING CLAIMS LOCATION FEE CASES: AMC433892/\$37.00		- n/a -	37.00
2	1.00	LOCATABLE MINERALS / MINING CLAIMS-NEW, UNADJUD, ONE OR MORE AUTH NOS / NEW MINING CLAIM PROCESSING FEE CASES: AMC433892/\$20.00		- n/a -	20.00
3	1.00	LOCATABLE MINERALS / MINING CLAIMS-NEW, UNADJUD, ONE OR MORE AUTH NOS / NEW MINING CLAIMS MAINTENANCE FEE CASES: AMC433892/\$155.00		- n/a -	155.00
TOTAL:					\$212.00

PAYMENT INFORMATION			
1	AMOUNT:	212.00	POSTMARKED: 10/07/2015
	TYPE:	CHECK	RECEIVED: 10/09/2015
	CHECK NO:	22813840743	
	NAME:	SCHUYLER, DONOVAN PO BOX 749 CONGRESS AZ 85332-0749 US	

REMARKS

This receipt was generated by the automated BLM Collections and Billing System and is a paper representation of a portion of the official electronic record contained therein.

NOTICE!!

These documents have been scanned!

Do not place un-scanned documents beneath this notice!

Do not remove this notice from this file!

GPO Jacket No. 560-102
Print Order 61540
Rise Business Services, LLC
Job=AZ15 5/8/2019



Box Number= AZ15023



Claim Begin-End: AMC433892-AMC433892

2 Correspondence



AZ15023-9

AMC433804-AMC434503

**NO
DOCUMENTS
FOUND**

NO DOCUMENTS FOUND
NO DOCUMENTS FOUND

NOTICE!!

These documents have been scanned!

Do not place un-scanned documents beneath this notice!

Do not remove this notice from this file!

GPO Jacket No. 560-102
Print Order 61540
Rise Business Services, LLC
Job=AZ15 5/8/2019



Box Number= AZ15023



Claim Begin-End: AMC433892-AMC433892

3 Transfers



AZ15023-9

AMC433804-AMC434503

433892
435529

at the request of Ronald Posey

When recorded mail to:

DENNIS RADONICH
13295 ROADRUNNER LOOP
RED BLUFF, CA 96080



RECEIVED
BLM AZ STATE OFFICE
2019 JAN 28 A 10:42
PHOENIX, ARIZONA

SPACE ABOVE THIS LINE FOR RECORDER'S USE

NO AFFIDAVIT OF VALUE IS REQUIRED UNDER A.R.S. §11 ARS 1134 (A)(6)
QUIT CLAIM DEED
EFFECTIVE NOVEMBER 20, 2018

For consideration of FIFTEEN DOLLARS, and other valuable considerations, we
Ronald Posey, Walter Posey, Richard Radonich (COLLECTIVELY, "GRANTOR"), DO

hereby quit-claim to DENNIS RADONICH

all right, title or interest in the following real property situated in Yavapai County,
Arizona:

THE FOLLOWING UNPATENTED FEDERAL PLACER MINING CLAIM, TOGETHER WITH ALL
RIGHTS AND PRIVILEGES APPURTENANT THERETO (COLLECTIVELY, THE "CLAIM"), FINE
GOLD, AMC 433892 LOCATED IN TOWNSHIP 9N, RANGE 5W, SECTION 24 AS RECORDED AS
RECEPTION NUMBER 2015- 0045809 IN THE YAVAPAI COUNTY RECORDERS OFFICE OF THE GILA
AND SALT RIVER BASE AND MERIDIAN LOCATED IN THE EAST 1/2 OF THE SE 1/4 OF THE SE 1/4
OF SECTION 24, TOWNSHIP 9N, RANGE 5W.

DATED: November 12th, 2018

Ronald Posey

Ronald Posey

Walter Posey

Walter Posey

Richard Radonich

Richard Radonich

State of CA }
County of Lake } ss.

ENTERED
FEB 04 2019

The foregoing instrument was acknowledged before me this 12th day of November, 2018

BY: RAM

Sophia Koot

NOTARY PUBLIC
My commission expires

JAN. 27th, 2021



EEG/2
4361357

see attached certificate:

CALIFORNIA ACKNOWLEDGMENT CERTIFICATE

A notary public or other officer completing this certificate verifies only the identity of the individual who signed the document, to which this certificate is attached, and not the truthfulness, accuracy, or validity of that document.

State Of: California
County Of: Alameda

RECEIVED
BLM AZ STATE OFFICE
2019 JAN 28 A 10:42
PHOENIX, ARIZONA

On th 17 November, 2018 before me, Minal A. Joshi, Notary Public, personally appeared, Walter Ronald Posey.


_____ who proved to me on the basis of satisfactory evidence to be the person(s) whose name(s) is are subscribed to the within instrument and acknowledged to me that she/he/they executed the same in her/his/their authorized capacity(ies), and that by her/his/their signature(s) on the instrument the person(s), or the entity upon behalf of which the person(s) acted, executed the instrument.

I certify under PENALTY OF PERJURY under the laws of the State of California that the foregoing paragraph is true and correct.

WITNESS my hand and official seal.

M. A. Joshi

Signature: Minal A. Joshi



Seal

Title of Document: AMC 433892
Quit claim Deed.

Total Number of Pages including Attachment: 2

Notary Commission Expiration Date: Aug. 26th, 2022

Notary Commission Number: 2255984

CALIFORNIA CERTIFICATE OF ACKNOWLEDGMENT

A notary public or other officer completing this certificate verifies only the identity of the individual who signed the document to which this certificate is attached, and not the truthfulness, accuracy, or validity of that document.

State of California)

County of Lake)

On November 12th, 2018 before me, Sophia Koot, Notary Public
(here insert name and title of the officer)

personally appeared Ronald S Posey & Richard J. Radonich


who proved to me on the basis of satisfactory evidence to be the person(s) whose name(s) is/are subscribed to the within instrument and acknowledged to me that he/she/they executed the same in his/her/their authorized capacity(ies), and that by his/her/their signature(s) on the instrument the person(s), or the entity upon behalf of which the person(s) acted, executed the instrument.

I certify under PENALTY OF PERJURY under the laws of the State of California that the foregoing paragraph is true and correct.

WITNESS my hand and official seal.

Signature

Sophia Koot



(Seal)

Optional Information

Although the information in this section is not required by law, it could prevent fraudulent removal and reattachment of this acknowledgment to an unauthorized document and may prove useful to persons relying on the attached document.

Description of Attached Document

The preceding Certificate of Acknowledgment is attached to a document titled/for the purpose of Quit Claim Deed

containing 1 pages, and dated _____

The signer(s) capacity or authority is/are as:

- Individual(s) Ronald Posey
- Attorney-in-Fact
- Corporate Officer(s) Richard Radonich
Title(s)

- Guardian/Conservator
- Partner - Limited/General
- Trustee(s)
- Other: _____

representing: _____
Name(s) of Person(s) or Entity(ies) Signer is Representing

Method of Signer Identification


Proved to me on the basis of satisfactory evidence:
 form(s) of identification credible witness(es)

Notarial event is detailed in notary journal on:
 Page # _____ Entry # _____

Notary contact: _____

Other

Additional Signer(s) Signer(s) Thumbprint(s)



at the request of Ronald Posey

When recorded mail to:

DENNIS RADONICH
13295 ROADRUNNER LOOP
RED BLUFF, CA 96080



SPACE ABOVE THIS LINE FOR RECORDERS USE

NO AFFIDAVIT OF VALUE IS REQUIRED UNDER A.R.S. §11 ARS 1134 (A)(6)
QUIT CLAIM DEED
EFFECTIVE NOVEMBER 20, 2018

RECEIVED
AZ STATE OFFICE
JAN 28 A 10:43
PHOENIX, ARIZONA

For consideration of FIFTEEN DOLLARS, and other valuable considerations, we
Ronald Posey, Walter Posey, Richard Radonich (COLLECTIVELY, "GRANTOR"), DO

hereby quit-claim to DENNIS RADONICH

all right, title or interest in the following real property situated in Yavapai County,
Arizona:

THE FOLLOWING UNPATENTED FEDERAL PLACER MINING CLAIM, TOGETHER WITH ALL
RIGHTS AND PRIVILEGES APPURTENANT THERETO (COLLECTIVELY, THE "CLAIM"), GOLD
HEAD, AMC435529 LOCATED IN TOWNSHIP 9N, RANGE 5W, SECTION 24 AS RECORDED AS
RECEPTION NUMBER 2015- 0054045 IN THE YAVAPAI COUNTY RECORDERS OFFICE OF THE GILA
AND SALT RIVER BASE AND MERIDIAN LOCATED IN THE EAST 1/2 OF THE NE 1/4 OF THE SE 1/4
OF SECTION 24, TOWNSHIP 9N, RANGE 5W.

DATED: November 12th, 2018

Ronald Posey

Ronald Posey

Walter Posey

Walter Posey

Richard Radonich

Richard Radonich

State of CA }
County of Lake } ss.

The foregoing instrument was acknowledged before me this 12th day of November, 2018

Sophia Koot

NOTARY PUBLIC

My commission expires

JAN. 27th, 2021



See attached certificate

CALIFORNIA ACKNOWLEDGMENT CERTIFICATE

A notary public or other officer completing this certificate verifies only the identity of the individual who signed the document, to which this certificate is attached, and not the truthfulness, accuracy, or validity of that document.

State Of: California
County Of: Alameda



On 17th November, 2018 before me, Minal A. Joshi, Notary Public, personally appeared, Walter Ronald Posey who proved to me on the basis of satisfactory evidence to be the person(s) whose name(s) is are subscribed to the within instrument and acknowledged to me that she/he/they executed the same in her/his/their authorized capacity(ies), and that by her/his/their signature(s) on the instrument the person(s), or the entity upon behalf of which the person(s) acted, executed the instrument.

I certify under PENALTY OF PERJURY under the laws of the State of California that the foregoing paragraph is true and correct.

WITNESS my hand and official seal.

M. A. Joshi

Signature: Minal A. Joshi



Seal

Title of Document: AMC - 435529
Quit claim deed.

Total Number of Pages including Attachment: 2

Notary Commission Expiration Date: Aug. 26th, 2022

Notary Commission Number: 2255984

RECEIVED
BLM AZ STATE OFFICE
2019 JAN 28 A 10:13
PHOENIX, ARIZONA

CALIFORNIA CERTIFICATE OF ACKNOWLEDGMENT

A notary public or other officer completing this certificate verifies only the identity of the individual who signed the document to which this certificate is attached, and not the truthfulness, accuracy, or validity of that document.

RECEIVED
 BLM AZ STATE OFFICE
 2019 JAN 28 A 10:13
 PHOENIX, ARIZONA

State of California)
 County of Lake)

on November 12th, 2018 before me, Sophia Koot, Notary Public
(here insert name and title of the officer)

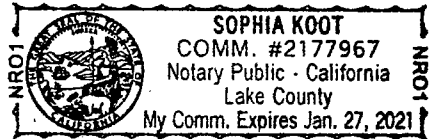
personally appeared Ronald S. Posay & Richard J. Radonich

who proved to me on the basis of satisfactory evidence to be the person(s) whose name(s) is/are subscribed to the within instrument and acknowledged to me that he/she/they executed the same in his/her/their authorized capacity(ies), and that by his/her/their signature(s) on the instrument the person(s), or the entity upon behalf of which the person(s) acted, executed the instrument.

I certify under PENALTY OF PERJURY under the laws of the State of California that the foregoing paragraph is true and correct.

WITNESS my hand and official seal.

Signature Sophia Koot



(Seal)

Optional Information

Although the information in this section is not required by law, it could prevent fraudulent removal and reattachment of this acknowledgment to an unauthorized document and may prove useful to persons relying on the attached document.

Description of Attached Document

The preceding Certificate of Acknowledgment is attached to a document titled/for the purpose of Quit Claim Deed

containing 1 pages, and dated _____

The signer(s) capacity or authority is/are as:

- Individual(s) Ronald Posay
- Attorney-in-Fact
- Corporate Officer(s) Richard Radonich
Title(s)

- Guardian/Conservator
- Partner - Limited/General
- Trustee(s)
- Other: _____

representing: _____
Name(s) of Person(s) or Entity(ies) Signer is Representing

Method of Signer Identification

Proved to me on the basis of satisfactory evidence:
 form(s) of identification credible witness(es)

Notarial event is detailed in notary journal on:
 Page # _____ Entry # _____

Notary contact: _____

- Other
- Additional Signer(s)
 - Signer(s) Thumbprint(s)



CERTIFIED MAIL®

SACRAMENTO



7018 0680 0000 5743 9318



1000



85004

U.S. POSTAGE PA
FCM LETTER
RED BLUFF, CA
96080
JAN 16, 19
AMOUNT

\$4.16

R2305K131283-07

D. Radovich
13295 Roadrunner Loop
Red Bluff Ca, 96080

Bc
1-19


BUREAU OF LAND MANAGEMENT
ARIZONA STATE OFFICE
1 NORTH CENTRAL Ave. Suite 800
PHOENIX, ARIZONA 85004-4427

PHOENIX, ARIZONA

2019 JAN 28 A 10 42

RECEIVED
BLM AZ STATE OFFICE

850044427 0041



United States Department of the Interior
Bureau of Land Management
 DIV OF LANDS, MINRLS & ENERGY
 ONE N CENTRAL AVE
 PHOENIX, AZ 85004 -4427
 Phone: 602-417-9200

Receipt

No: 4361357

Transaction #: 4478563	
Date of Transaction: 01/31/2019	
CUSTOMER:	
RICHARD RADONICH 14720 MOLLUC DR RED BLUFF, CA 96080-9569 US	

LINE #	QTY	DESCRIPTION	REMARKS	UNIT PRICE	TOTAL
1	1.00	LOCATABLE MINERALS / MINING CLAIMS- NOT NEW-UNADJUD, ONE AUTH NO. ONLY / MINING CLAIM MONEY RECEIVED CASES: AMC433892/\$30.00	TRF (2)	- n/a -	30.00
TOTAL:					\$30.00

PAYMENT INFORMATION			
1	AMOUNT:	30.00	POSTMARKED: N/A
	TYPE:	CHECK	RECEIVED: 01/28/2019
	CHECK NO:	1413	
	NAME:	RADONICH, DENNIS 13165 MONTECITO RD RED BLUFF CA 96080 US	

REMARKS

This receipt was generated by the automated BLM Collections and Billing System and is a paper representation of a portion of the official electronic record contained therein.

11/20/2015 @ 10:36a.

Spoke w/ McDonald
Pasey ⁽⁷⁰⁷⁻²⁷⁷⁻⁰⁹²⁶⁾ to confirm/verify
the addresses of the
other grantees. All
addresses were
verified as per
what's in LR2000.

DJ Jones

AMC 433892

at the request of Donovan Schuyler

When recorded mail to
RONALD POSEY
4598 HAWAINA WAY
KELSEYVILLE, CA 95451

SPACE ABOVE THIS LINE FOR RECORDER'S USE

NO AFFIDAVIT OF VALUE IS REQUIRED UNDER A.R.S. § 11 ARS 1134 (A)(6)
QUIT CLAIM DEED

EFFECTIVE November 5, 2015

For consideration of FIFTEEN DOLLARS , and other valuable considerations, I or we,
DONOVAN SCHUYLER (COLLECTIVELY, "GRANTOR"), DO


hereby quit-claim to RONALD POSEY, WALT POSEY, DENNIS RADONICH, AND RICHARD RADONICH

all right, title or interest in the following real property situated in Yavapai County, Arizona:
THE FOLLOWING UNPATENTED FEDERAL PLACER MINING CLAIM, TOGETHER WITH ALL RIGHTS AND PRIVILEGES
APPURTENANT THERETO (COLLECTIVELY, THE "CLAIM"), FINE GOLD , AMC 433892 LOCATED IN TOWNSHIP 9N, RANGE 5W,
SECTION 24 AS RECORDED AS RECEPTION NUMBER 2015-0045809 IN THE YAVAPAI COUNTY RECORDERS OFFICE
OF THE GILA AND SALT RIVER BASE AND MERIDIAN LOCATED IN THE EAST 1/2 OF THE SE 1/4 OF THE SE 1/4 OF SECTION 24,
TOWNSHIP 9 NORTH, RANGE 5 WEST
Dated: November 5, 2015

DONOVAN MICHAEL SCHUYLER

Donovan Schuyler

State of Arizona }
 } ss.
County of ~~YAVAPAI~~ }
 } Maricopa



The foregoing instrument was acknowledged before me this 7th day of Nov November, 2015, by

Donovan Michael Schuyler

Diane Pearlstein

NOTARY PUBLIC

My commission expires: 6/3/2018

RECEIVED
PLM AZ STATE OFFICE
2015 NOV - 9 A 9 44
HOENIX, ARIZONA

4
file
\$40-

United States Department of the Interior
Bureau of Land Management
LANDS/RECREATION & PLANNING
ONE N CENTRAL AVE
PHOENIX, AZ 85004 -2203
Phone: 602-417-9200

Receipt

No: 3428042

Transaction #: 3527070	
Date of Transaction: 11/09/2015	
CUSTOMER:	
DONOVAN SCHUYLER PO BOX 749 CONGRESS, AZ 85332-0749 US	

LINE #	QTY	DESCRIPTION	REMARKS	UNIT PRICE	TOTAL
1	4.00	LOCATABLE MINERALS / MINING CLAIMS- NEW, UNADJUD, ONE OR MORE AUTH NOS / NEW MINING CLAIMS LOCATION FEE CASES: AMC434563/\$37.00, AMC434564/\$37.00, AMC434565/\$37.00, AMC434566/\$37.00		- n/a -	148.00
2	4.00	LOCATABLE MINERALS / MINING CLAIMS- NEW, UNADJUD, ONE OR MORE AUTH NOS / NEW MINING CLAIM PROCESSING FEE CASES: AMC434563/\$20.00, AMC434564/\$20.00, AMC434565/\$20.00, AMC434566/\$20.00		- n/a -	80.00
3	4.00	LOCATABLE MINERALS / MINING CLAIMS- NEW, UNADJUD, ONE OR MORE AUTH NOS / NEW MINING CLAIMS MAINTENANCE FEE CASES: AMC434563/\$155.00, AMC434564/\$155.00, AMC434565/\$155.00, AMC434566/\$155.00		- n/a -	620.00
4	1.00	LOCATABLE MINERALS / MINING CLAIMS- NOT NEW-UNADJUD, ONE AUTH NO. ONLY / MINING CLAIM MONEY RECEIVED CASES: AMC433892/\$40.00	QCD - 4	- n/a -	40.00
TOTAL:					\$888.00

PAYMENT INFORMATION				
1	AMOUNT:	888.00	POSTMARKED:	N/A
	TYPE:	CASH	RECEIVED:	11/09/2015
	NAME:	SCHUYLER, DONOVAN PO BOX 749 CONGRESS AZ 85332-0749 US		

REMARKS

This receipt was generated by the automated BLM Collections and Billing System and is a paper representation of a portion of the official electronic record contained therein.

NOTICE!!

These documents have been scanned!

Do not place un-scanned documents beneath this notice!

Do not remove this notice from this file!

GPO Jacket No. 560-102
Print Order 61540
Rise Business Services, LLC
Job=AZ15 5/8/2019



Box Number= AZ15023



Claim Begin-End: AMC433892-AMC433892

4 Annual Filings



AZ15023-9

AMC433804-AMC434503

UNITED STATES
DEPARTMENT OF THE INTERIOR
BUREAU OF LAND MANAGEMENT

FORM APPROVED 426220
OMB NO.: 1004-0114
Expires: January 31, 2020
427434

AFFIDAVIT OF ANNUAL ASSESSMENT WORK

WHEN RECORDED, MAIL DOCUMENT TO:

NAME: RONALD POSEY

ADDRESS: 4598 HAWAINA WAY

CITY, STATE, ZIP: KELSEYVILLE, CA 95451

434563
433892
435529

FOR COUNTY RECORDER'S USE

No. of Claims 1
x \$10/claim
Total due BLM \$ 10.00

TO ALL WHOM IT MAY CONCERN:

1. The undersigned certifies that at least \$100 per claim was expended for development, labor and improvements, or equivalent value added, as the annual assessment work for the assessment year ending September 1, 2018 for the following contiguous unpatented mining claim(s), located in the County of YAVAPAI, in the State of ARIZONA.

BLM Serial No.	Name of Claim	Tp	Rg	Sec	Mer	County Recordation Book and Page No.	Co. Recording Date
AMC426221	Better Than Nothing2	9N	4W	20	GSR	2014-000304	12/17/2013

PHOENIX, ARIZONA
SEP -5 P 2:27
RECEIVED
AZ STATE OFFICE

4260036

(Continued on page 2)

INTERED
SEP 18 2018
BY: RVM

2. Type of labor and improvements (specify what was done and give the total value for that labor and improvement to show at least \$100 for each claim). If a geological, geochemical, or geophysical survey was performed, as per 30 U.S.C. 28-1, reference the title of the report of survey, give cost and date of the survey and report, and indicate it was filed with the County Recorder:

Description of Work Performed	Value of Work Performed	Date Work Was Performed
CLAIM IMPROVEMENTS	140.00	2017 - 2018

3. Name and mailing address of each person who performed the labor and improvements:

Name (please print)

RONALD POSEY

WALTER POSEY

Current Mailing Address (please print)

4598 HAWAIIA WAY KELSEYVILLE, CA 95451

P.O. BOX 95 SAN LEANDRO, CA 94577

4. Name and mailing address of each person who holds and claims the subject mining claim(s) for the valuable minerals contained therein. Be sure to indicate if there is a change of address:

Name (please print)

RONALD POSEY

WALTER POSEY

Current Mailing Address (please print)

4598 HAWAIIA WAY KELSEYVILLE, CA 95451

P.O. BOX 95 SAN LEANDRO, CA 94577

RECEIVED
 CLM AZ STATE OFFICE
 2018 SEP -5 P 2:21
 PHOENIX, ARIZONA

5. The undersigned testifies that on the date of July 27, 2018, all monuments required by law were erected upon the subject claim(s), and all notices required by law were posted on the subject claim(s) or copies thereof were in place, and at said date, each corner monument bore or contained

markings sufficient to appropriately designate the corner of the claim to which it pertains and the name of the claim(s).

I hereby certify under penalty of perjury under the laws of the State of ARIZONA that the foregoing statements are true and correct:

Ronald Posey

Date: Aug 26, 2018

(Signature of person responsible for above statement)

Title 18 U.S.C. 1001 and 43 U.S.C. 1212 make it a crime for any person knowingly and willfully to make to any department or agency of the United States any false, fictitious or fraudulent statements or representations as to any matter within its jurisdiction.

Notary Block

SUBSCRIBED AND SWORN TO before me, this 26th day of August 2018

By: Sophia Koot
(Signature of Affiant)

Title: Notary Public

My Commission Expires: JAN. 27th, 2021



INSTRUCTIONS see Attached Affidavit.

1. This is an optional form that may be used to satisfy the requirements for the Bureau of Land Management (BLM) under the provisions of 43 U.S.C. §1744 and 30 U.S.C. §28-28d and the regulations thereunder (43 CFR part 3835). Since local and State laws may vary, you should contact your local and State agencies where the claims are located to ensure all applicable laws and requirements are satisfied.
2. The claimant(s) must fill in the date in paragraph 1 for the applicable assessment year and the county and state where the claims are located.
3. All claim names, BLM serial numbers, legal descriptions, and original county recording information must be listed for the claims pertaining to this assessment notice.
4. The claimant(s) must complete paragraph 2 listing all labor or improvements which were performed on or did benefit the subject mining claims. The value and date of the labor or improvements must also be listed. The total amount of labor or improvements can be listed, but the total expenditure must equal at least \$100 for each claim.
5. The names and current mailing addresses of the person(s) performing the labor shall be listed in paragraph 3.
6. The name and current mailing address of each owner (claimant) of the claims shall be listed in paragraph 4. The mailing address shall be the owner's address and not the address of an agent or anyone representing the claimant. Be sure to note if there has been a change of address.
7. Paragraph 5 shall be completed to show the date it was verified that all monuments required by law were properly erected, all notices were posted, and that corners were appropriately designated for all claims listed.
8. An exact legible reproduction or duplicate (other than microfilm or other electronic media) of this affidavit or another type of affidavit of assessment work that you file or will file in the county where each claim is located, must be filed with the BLM on or before December 30 of the calendar year in which the assessment year ends. For mill or tunnel sites, a separate notice of intent to hold must be filed with the BLM on or before December 30. Requirements for filing a notice of intent to hold can be found at 43 CFR 3835.33.
9. A processing fee of \$10 for each claim listed must be remitted to the BLM along with this or any other affidavit of assessment work.

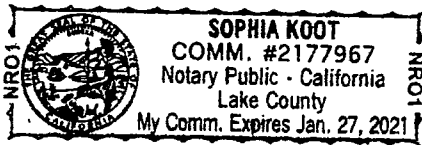
RECEIVED
BLM AZ STATE OFFICE
PHOENIX, ARIZONA
2018 SEP 5 10:00 AM

A notary public or other officer completing this certificate verifies only the identity of the individual who signed the document to which this certificate is attached, and not the truthfulness, accuracy, or validity of that document.

State of California)
County of Lake)

Subscribed and sworn to (or affirmed) before me on this 26th day
of August, 2018, by Ronald Posey

proved to me on the basis of satisfactory evidence to be the person(s)
who appeared before me.



(Seal)

Signature Sophia Koot

RECEIVED
BLM AZ STATE OFF
210 SEP - 5 P 2
PHOENIX, ARIZON

Optional Information

Although the information in this section is not required by law, it could prevent fraudulent removal and reattachment of this certificate to an unattached document and may prove useful to persons relying on the attached document.

Description of Attached Document

This certificate is attached to a document titled/for the purpose of

Annual Assessment Work
Ronald Posey

containing 3 pages, and dated _____

Additional Information

Method of Affiant Identification


Proved to me on the basis of satisfactory evidence:
 form(s) of identification credible witness(es)

Notarial event is detailed in notary journal on:
Page # _____ Entry # _____

Notary contact: _____

Other

Affiant(s) Thumbprint(s) Describe: _____



UNITED STATES
DEPARTMENT OF THE INTERIOR
BUREAU OF LAND MANAGEMENT

FORM APPROVED
OMB NO.: 1004-0114
Expires: January 31, 2020

AFFIDAVIT OF ANNUAL ASSESSMENT WORK

WHEN RECORDED, MAIL DOCUMENT TO:

NAME: RONALD POSEY

ADDRESS: 4598 HAWAINA WAY

CITY, STATE, ZIP: KELSEYVILLE, CA 95451

FOR COUNTY RECORDER'S USE

No. of Claims 5

x \$10/claim

Total due BLM \$ 50.00

TO ALL WHOM IT MAY CONCERN:

1. The undersigned certifies that at least \$100 per claim was expended for development, labor and improvements, or equivalent value added, as the annual assessment work for the assessment year ending September 1, 2018 for the following contiguous unpatented mining claim(s), located in the County of YAVAPAI, in the State of ARIZONA.

BLM Serial No.	Name of Claim	Tp	Rg	Sec	Mer	County Recordation Book and Page No.	Co. Recording Date
AMC427434	Stockmyer North	9N	5W	25	GSR	2014-0009161	2/26/2014
AMC427435	Stockmyer North Ext	9N	5W	25	GSR	2014-0009162	2/26/2014
AMC427436	Stockmyer South	9N	5W	25	GSR	2014-0009163	2/26/2014
AMC427437	Stockmyer South Ext	9N	5W	25	GSR	2014-0009164	2/26/2014
AMC434563	Gold Bend	9N	5W	24	GSR	2016-003582	4/26/2016

RECEIVED
 BLM AT STATE OFFICE
 SEP - 5 P 2:26
 PHOENIX, ARIZONA

2. Type of labor and improvements (specify what was done and give the total value for that labor and improvement to show at least \$100 for each claim). If a geological, geochemical, or geophysical survey was performed, as per 30 U.S.C. 28-1, reference the title of the report of survey, give cost and date of the survey and report, and indicate it was filed with the County Recorder:

Description of Work Performed	Value of Work Performed	Date Work Was Performed
CLAIMS IMPROVEMENT	580.00	2017 - 2018

3. Name and mailing address of each person who performed the labor and improvements:

Name (please print)
RONALD POSEY

Current Mailing Address (please print)

4598 HAWAINA WAY KELSEYVILLE, CA 95451

RECEIVED
 BLM AZ STATE OFFICE
 2018 SEP - 5 P 2: 26
 PHOENIX, ARIZONA

4. Name and mailing address of each person who holds and claims the subject mining claim(s) for the valuable minerals contained therein. Be sure to indicate if there is a change of address:

Name (please print)
RONALD POSEY

Current Mailing Address (please print)

4598 HAWAINA WAY KELSEYVILLE, CA 95451

MARY POSEY

4598 HAWAINA WAY KELSEYVILLE, CA 95451

5. The undersigned testifies that on the date of JULY 27, 2018, all monuments required by law were erected upon the subject claim(s), and all notices required by law were posted on the subject claim(s) or copies thereof were in place, and at said date, each corner monument bore or contained

markings sufficient to appropriately designate the corner of the claim to which it pertains and the name of the claim(s).

I hereby certify under penalty of perjury under the laws of the State of ARIZONA that the foregoing statements are true and correct:

Ronald Posey

(Signature of person responsible for above statement)

Date: Aug 26, 2018

Title 18 U.S.C. 1001 and 43 U.S.C. 1212 make it a crime for any person knowingly and willfully to make to any department or agency of the United States any false, fictitious or fraudulent statements or representations as to any matter within its jurisdiction.


Notary Block

SUBSCRIBED AND SWORN TO before me, this 26th day of August 2018

By: Aoshua Koot
(Signature of Affiant)

Title: Notary Public

My Commission Expires: JAN. 27th, 2018



INSTRUCTIONS

see attached jurat

1. This is an optional form that may be used to satisfy the requirements for the Bureau of Land Management (BLM) under the provisions of 43 U.S.C. §1744 and 30 U.S.C. §28-28d and the regulations thereunder (43 CFR part 3835). Since local and State laws may vary, you should contact your local and State agencies where the claims are located to ensure all applicable laws and requirements are satisfied.
2. The claimant(s) must fill in the date in paragraph 1 for the applicable assessment year and the county and state where the claims are located.
3. All claim names, BLM serial numbers, legal descriptions, and original county recording information must be listed for the claims pertaining to this assessment notice.
4. The claimant(s) must complete paragraph 2 listing all labor or improvements which was performed on or did benefit the subject mining claims. The value and date of the labor or improvements must also be listed. The total amount of labor or improvements can be listed, but the total expenditure must equal at least \$100 for each claim.
5. The names and current mailing addresses of the person(s) performing the labor shall be listed on paragraph 3.
6. The name and current mailing address of each owner (claimant) of the claims shall be listed in paragraph 4. The mailing address shall be the owner's address and not the address of an agent or anyone representing the claimant. Be sure to note if there has been a change of address.
7. Paragraph 5 shall be completed to show the date it was verified that all monuments required by law were properly erected, all notices were posted, and that corners were appropriately designated for all claims listed.
8. An exact legible reproduction or duplicate (other than microfilm or other electronic media) of this affidavit or another type of affidavit of assessment work that you file or will file in the county where each claim is located, must be filed with the BLM on or before December 30 of the calendar year in which the assessment year ends. For mill or tunnel sites, a separate notice of intent to hold must be filed with the BLM on or before December 30. Requirements for filing a notice of intent to hold can be found at 43 CFR 3835.33.
9. A processing fee of \$10 for each claim listed must be remitted to the BLM along with this or any other affidavit of assessment work.

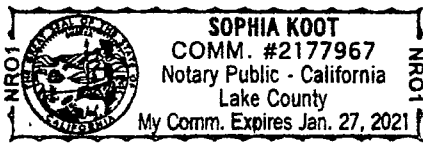
RECEIVED
BLM
STAT OF ARIZONA
PHOENIX ARIZONA
2018 SEP 15 10:22

A notary public or other officer completing this certificate verifies only the identity of the individual who signed the document to which this certificate is attached, and not the truthfulness, accuracy, or validity of that document.

State of California)
County of Lake)

Subscribed and sworn to (or affirmed) before me on this 26th day
of August, 2018, by Ronald Posey

proved to me on the basis of satisfactory evidence to be the person(s)
who appeared before me.



(Seal)

Signature Sophia Koot

RECEIVED
BLM AZ STATE OFFICE
2018 SEP -5 P 2:2
PHOENIX, ARIZONA

Optional Information

Although the information in this section is not required by law, it could prevent fraudulent removal and reattachment of this document to an unauthorized document and may prove useful to persons relying on the attached document.

Description of Attached Document

This certificate is attached to a document titled/for the purpose of

Annual Assessment Work
Ronald Posey

containing 3 pages, and dated _____

Additional Information

Method of Affiant Identification


Proved to me on the basis of satisfactory evidence:
 form(s) of identification credible witness(es)

Notarial event is detailed in notary journal on:
 Page # _____ Entry # _____

Notary contact: _____

Other

Affiant(s) Thumbprint(s) Describe: _____



UNITED STATES
DEPARTMENT OF THE INTERIOR
BUREAU OF LAND MANAGEMENT

FORM APPROVED
OMB NO.: 1004-0114
Expires: January 31, 2020

589

AFFIDAVIT OF ANNUAL ASSESSMENT WORK

WHEN RECORDED, MAIL DOCUMENT TO:

NAME: Ronald Posey

ADDRESS: 4598 Hawaina Way

CITY, STATE, ZIP: Kelseyville, CA 95451

FOR COUNTY RECORDER'S USE

No. of Claims 2

x \$10/claim

Total due BLM \$ 20.00

TO ALL WHOM IT MAY CONCERN:

1. The undersigned certifies that at least \$100 per claim was expended for development, labor and improvements, or equivalent value added, as the annual assessment work for the assessment year ending September 1, 2018 for the following contiguous unpatented mining claim(s), located in the County of YAVAPAI, in the State of ARIZONA.

BLM Serial No.	Name of Claim	Tp	Rg	Sec	Mer	County Recordation Book and Page No.	Co. Recording Date
AMC433892	FINE GOLD	9N	5W	24	GSR	2015-0053492	11/09/2015
AMC435529	GOLD HEAD	9N	5W	24	GSR	2016-0005171	02/03/2016

RECEIVED
BLM AZ STATE OFFICE
2018 SEP -5 P 2:25
PHOENIX, ARIZONA

2. Type of labor and improvements (specify what was done and give the total value for that labor and improvement to show at least \$100 for each claim). If a geological, geochemical, or geophysical survey was performed, as per 30 U.S.C. 28-1, reference the title of the report of survey, give cost and date of the survey and report, and indicate it was filed with the County Recorder:

Description of Work Performed	Value of Work Performed	Date Work Was Performed
CLAIMS IMPROVEMENT	325.00	2017-2018

3. Name and mailing address of each person who performed the labor and improvements:

Name (please print)
RONALD POSEY

WALTER POSEY

DENNIS RADONICH

RICHARD RADONICH

Current Mailing Address (please print)

4598 Hawaina Way Kelseyville, CA 95451

P.O. BOX 95 SAN LEANDRO, CA 94577

13165 MONTECITO RD. RED BLUFF, CA 96080

14720 MOLLUC DR. RED BLUFF, CA 96080

4. Name and mailing address of each person who holds and claims the subject mining claim(s) for the valuable minerals contained therein. Be sure to indicate if there is a change of address:

Name (please print)

RONALD POSEY

WALTER POSEY

DENNIS RADONICH

RICHARD RADONICH

Current Mailing Address (please print)

4598 HAWAINA WAY KELSEYVILLE, CA 95451

P.O. BOX 95 SAN LEANDRO, CA 94577

13165 MONTECITO RD. RED BLUFF, CA 96080

14720 MOLLUC DR. RED BLUFF, CA 96080

RECEIVED
 BLM AZ STATE OFFICE
 SEP - 5 PM 2:25
 PHOENIX, ARIZONA

5. The undersigned testifies that on the date of JULY 27, 2018, all monuments required by law were erected upon the subject claim(s), and all notices required by law were posted on the subject claim(s) or copies thereof were in place, and at said date, each corner monument bore or contained

markings sufficient to appropriately designate the corner of the claim to which it pertains and the name of the claim(s).

I hereby certify under penalty of perjury under the laws of the State of ARIZONA that the foregoing statements are true and correct:

Ronald Posey

Date: Aug 26, 2018

(Signature of person responsible for above statement)

Title 18 U.S.C. 1001 and 43 U.S.C. 1212 make it a crime for any person knowingly and willfully to make to any department or agency of the United States any false, fictitious or fraudulent statements or representations as to any matter within its jurisdiction.

Notary Block

SUBSCRIBED AND SWORN TO before me, this 26th day of August 2018

By: Sophia Koot
(Signature of Affiant)

Title: NOTARY public

My Commission Expires: JAN. 27th, 2021



INSTRUCTIONS *see Attached JURAT.*

1. This is an optional form that may be used to satisfy the requirements for the Bureau of Land Management (BLM) under the provisions of 43 U.S.C. §1744 and 30 U.S.C. §28-28d and the regulations thereunder (43 CFR part 3835). Since local and State laws may vary, you should contact your local and State agencies where the claims are located to ensure all applicable laws and requirements are satisfied.
2. The claimant(s) must fill in the date in paragraph 1 for the applicable assessment year and the county and state where the claims are located.
3. All claim names, BLM serial numbers, legal descriptions, and original county recording information must be listed for the claims pertaining to this assessment notice.
4. The claimant(s) must complete paragraph 2 listing all labor or improvements which was performed on or did benefit the subject mining claims. The value and date of the labor or improvements must also be listed. The total amount of labor or improvements can be listed, but the total expenditure must equal at least \$100 for each claim.
5. The names and current mailing addresses of the person(s) performing the labor shall be listed in paragraph 4.
6. The name and current mailing address of each owner (claimant) of the claims shall be listed in paragraph 4. The mailing address shall be the owner's address and not the address of an agent or anyone representing the claimant. Be sure to note if there has been a change of address.
7. Paragraph 5 shall be completed to show the date it was verified that all monuments required by law were properly erected, all notices were posted, and that corners were appropriately designated for all claims listed.
8. An exact legible reproduction or duplicate (other than microfilm or other electronic media) of this affidavit or another type of affidavit of assessment work that you file or will file in the county where each claim is located, must be filed with the BLM on or before December 30 of the calendar year in which the assessment year ends. For mill or tunnel sites, a separate notice of intent to hold must be filed with the BLM on or before December 30. Requirements for filing a notice of intent to hold can be found at 43 CFR 3835.33.
9. A processing fee of \$10 for each claim listed must be remitted to the BLM along with this or any other affidavit of assessment work.

BLM RECEIVED
PHOENIX ARIZONA
SEP 5 2:25 PM '18

A notary public or other officer completing this certificate verifies only the identity of the individual who signed the document to which this certificate is attached, and not the truthfulness, accuracy, or validity of that document.

State of California)
County of Lake)

Subscribed and sworn to (or affirmed) before me on this 26th day
of August, 2018, by Ronald Posey ^{SK}

proved to me on the basis of satisfactory evidence to be the person(s)
who appeared before me.



(Seal)

Signature

Sophia Koot

RECEIVED
BLM AZ STATE OFFICE
PHOENIX, ARIZONA
SEP - 5 P 2:25

Optional Information

Although the information in this section is not required by law, it could prevent fraudulent removal and reattachment of this part to an unauthorized document and may prove useful to persons relying on the attached document.

Description of Attached Document

This certificate is attached to a document titled/for the purpose of

Annual Assessment Work
Ronald Posey

containing 3 pages, and dated _____

Additional Information

Method of Affiant Identification

Proved to me on the basis of satisfactory evidence:
 form(s) of identification credible witness(es)


Notarial event is detailed in notary journal on:
Page # _____ Entry # _____

Notary contact: _____

Other


Affiant(s) Thumbprint(s) Describe: _____



 **Ronald Posey**
4598 Hawaina Way
Kelseyville, CA 95451-9756


BLM
ARIZONA STATE OFFICE

RECEIVED
BLM AZ STATE OFFICE
2010 SEP -5 P 2:26
PHOENIX, ARIZONA

 **Ronald Posey**
4598 Hawaina Way
Kelseyville, CA 95451-9756

BLM
ARIZONA STATE OFFICE

RECEIVED
BLM AZ STATE OFFICE
2010 SEP -5 P 2:21
PHOENIX, ARIZONA

 **Ronald Posey**
4598 Hawaina Way
Kelseyville, CA 95451-9756

San Francisco, CA 941
Friday, Aug 11, 2018

\$5.08
US POSTAGE
FIRST-CLASS
071V01042979
95451
000006085

U.S. DEPARTMENT OF THE INTERIOR
BUREAU OF LAND MANAGEMENT
ARIZONA STATE OFFICE
ONE NORTH CENTRAL AVE, Suite 800
PHOENIX, ARIZONA 85004-4427

PLACE STICKER AT TOP OF ENVELOPE TO THE RIGHT
OF THE RETURN ADDRESS AND AT DOTTED LINE

CERTIFIED MAIL



7017 3040 0000 7894 0374

RECEIVED
BLM AZ STATE OFFICE
2018 SEP - 5 P 2:22
PHOENIX, ARIZONA

United States Department of the Interior
Bureau of Land Management
 DIV OF LANDS, MINRLS & ENERGY
 ONE N CENTRAL AVE
 PHOENIX, AZ 85004 -4427
 Phone: 602-417-9200

Receipt

No: 4260036

Transaction #: 4375642	
Date of Transaction: 09/11/2018	
CUSTOMER:	
RONALD POSEY 4598 HAWAINA WAY KELSEYVILLE, CA 95451-9756 US	

LINE #	QTY	DESCRIPTION	REMARKS	UNIT PRICE	TOTAL
1	1.00	LOCATABLE MINERALS / MINING CLAIMS-NOT NEW-UNADJUD, ONE AUTH NO. ONLY / MINING CLAIM MONEY RECEIVED CASES: AMC426221/\$80.00	POL 2018/8	- n/a -	80.00
TOTAL:					\$80.00

PAYMENT INFORMATION					
1	AMOUNT:	10.00	POSTMARKED:	N/A	
	TYPE:	CHECK	RECEIVED:	09/05/2018	
	CHECK NO:	3961			
	NAME:	POSEY, RONALD 4598 HAWAINA WAY KELSEYVILLE CA 95451-9756 US			
2	AMOUNT:	50.00	POSTMARKED:	N/A	
	TYPE:	CHECK	RECEIVED:	09/05/2018	
	CHECK NO:	3962			
	NAME:	POSEY, RONALD 4598 HAWAINA WAY KELSEYVILLE CA 95451-9756 US			
3	AMOUNT:	20.00	POSTMARKED:	N/A	
	TYPE:	CHECK	RECEIVED:	09/05/2018	
	CHECK NO:	3963			
	NAME:	POSEY, RONALD 4598 HAWAINA WAY KELSEYVILLE CA 95451-9756 US			

REMARKS

UNITED STATES
DEPARTMENT OF THE INTERIOR
BUREAU OF LAND MANAGEMENT
MAINTENANCE FEE WAIVER CERTIFICATION

587

433892
435529

FORM APPROVED
OMB NO. 1004-0114
Expires: January 31, 2020

SEE INSTRUCTIONS ON PAGE 2

- This small miner waiver is filed for the assessment year beginning on September 1, 2018 and ending on September 1, 2019
- The undersigned and all related parties owned ten or fewer mining claims, mill, or tunnel sites located and maintained on Federal lands in the United States of America on September 1, 2018
- The undersigned have performed the assessment work required by law for each mining claim listed prior to filing this waiver and understand that by filing this form, the undersigned must file an affidavit of assessment work with the Bureau of Land Management (BLM) by the December 30th following the filing of this waiver.
- The undersigned understand that if the assessment work obligation has not yet come due under 30 U.S.C. 28 (for those claims in their first assessment year only), a notice of intent to hold reciting this condition must be recorded by the December 30th following the filing of this waiver.
- The undersigned understand that mill and tunnel sites may also be listed on this waiver and be waived from payment of the maintenance fee, and that a notice of intent to hold for these sites is required to be filed with the BLM by the December 30th following the filing of this waiver.
- The undersigned understand and acknowledge that pursuant to 43 U.S.C. 1212 and 18 U.S.C. 1001, the filing or recording of a false, fictitious, or fraudulent document with the BLM may result in a fine of up to \$250,000, a prison term not to exceed five years, or both.
- The mining claims, mill or tunnel sites for which this waiver from payment of the maintenance fees is requested are:

CLAIM OR SITE NAME	BLM RECORDATION SERIAL NUMBER
1. FINE GOLD	AMC 433892
2. GOLD HEAD	AMC 435529
3.	
4.	
5.	
6.	
7.	
8.	
9.	
10.	

RECEIVED
 BLM AZ STATE OFFICE
 PHOENIX, ARIZONA
 2018 SEP -5 P 2:25

The owner(s) (claimants) of the above mining claims and sites are:

RICHARD RADONICH
(Owner's Name - Please Print)
14720 MOLLUC DR
(Owner's Mailing Address)

Richard Radonich
(Owner's Signature)
RED BLUFF CA 96080
(City) (State) (Zip Code)

Dennis Radonich
(Owner's Name - Please Print)
13165 Montecito Rd.
(Owner's Mailing Address)

Dennis Radonich
(Owner's Signature)
Red BLUFF CA 96080
(City) (State) (Zip Code)

WALTER POSEY
(Owner's Name - Please Print)
P.O. BOX 95 SAN LEANDRO, CA 94577
(Owner's Mailing Address)

Walter Posey
(Owner's Signature)
SAN LEANDRO CA 94577
(City) (State) (Zip Code)

RONALD POSEY
(Owner's Name - Please Print)
4598 HAWAINA WAY
(Owner's Mailing Address)

Ronald Posey
(Owner's Signature)
KELSEYVILLE CA 95451
(City) (State) (Zip Code)

(Continued on page 2)

ENTERED
SEP 20 2018
BY: JDS



Ronald Posey
4598 Hawaina Way
Kelseyville, CA 95451-9756

BLM
ARIZONA STATE OFFICE

RECEIVED
BLM AZ STATE OFFICE
2010 SEP -5 P 2:25
PHOENIX, ARIZONA

UNITED STATES
DEPARTMENT OF THE INTERIOR
BUREAU OF LAND MANAGEMENT

MAINTENANCE FEE WAIVER CERTIFICATION

FORM APPROVED
OMB NO. 1004-0114
Expires: January 31, 2020

SEE INSTRUCTIONS ON PAGE 2

- This small miner waiver is filed for the assessment year beginning on September 1, 2017 and ending on September 1, 2018.
- The undersigned and all related parties owned ten or fewer mining claims, mill, or tunnel sites located and maintained on Federal lands in the United States of America on September 1, 2017.
- The undersigned have performed the assessment work required by law for each mining claim listed prior to filing this waiver and understand that by filing this form, the undersigned must file an affidavit of assessment work with the Bureau of Land Management (BLM) by the December 30th following the filing of this waiver.
- The undersigned understand that if the assessment work obligation has not yet come due under 30 U.S.C. 28 (for those claims in their first assessment year only), a notice of intent to hold reciting this condition must be recorded by the December 30th following the filing of this waiver.
- The undersigned understand that mill and tunnel sites may also be listed on this waiver and be waived from payment of the maintenance fee, and that a notice of intent to hold for these sites is required to be filed with the BLM by the December 30th following the filing of this waiver.
- The undersigned understand and acknowledge that pursuant to 43 U.S.C. 1212 and 18 U.S.C. 1001, the filing or recording of a false, fictitious, or fraudulent document with the BLM may result in a fine of up to \$250,000, a prison term not to exceed five years, or both.
- The mining claims, mill or tunnel sites for which this waiver from payment of the maintenance fees is requested are:

CLAIM OR SITE NAME	BLM RECORDATION SERIAL NUMBER
1. FINE GOLD	AMC433892
2. GOLD HEAD	AMC435529
3.	
4.	
5.	
6.	
7.	
8.	
9.	
10.	

RECEIVED
 BLM AZ STATE OFFICE
 2017 AUG 23 A 9 16
 PHOENIX, ARIZONA

The owner(s) (claimants) of the above mining claims and sites are:

RONALD POSEY

(Owner's Name - Please Print)

4598 HAWAINA WAY

(Owner's Mailing Address)

Ronald Posey
(Owner's Signature)

KELSEYVILLE

(City)

CA

(State)

95451

(Zip Code)

WALTER POSEY

(Owner's Name - Please Print)

3818 AQUA VISTA

(Owner's Mailing Address)

Walter Posey
(Owner's Signature)

OAKLAND

(City)

CA

(State)

94601

(Zip Code)

DENNIS RADONICH

(Owner's Name - Please Print)

13165 MONTECITO RD.

(Owner's Mailing Address)

Dennis Radonich
(Owner's Signature)

RED BLUFF

(City)

CA

(State)

96080

(Zip Code)

RICHARD RADONICH

(Owner's Name - Please Print)

14720 MOLLUC DR.

(Owner's Mailing Address)

Richard Radonich
(Owner's Signature)

RED BLUFF

(City)

CA

(State)

96080

(Zip Code)

483
ENTERED
SEP 12 2017
BY: *[Signature]*

[Signature]

UNITED STATES
DEPARTMENT OF THE INTERIOR
BUREAU OF LAND MANAGEMENT

FORM APPROVED
OMB NO.: 1004-0114
Expires: January 31, 2020

AFFIDAVIT OF ANNUAL ASSESSMENT WORK

433892

WHEN RECORDED, MAIL DOCUMENT TO:

NAME: RONALD POSEY

ADDRESS: 4598 HAWAINA WAY

CITY, STATE, ZIP: KELSEYVILLE, CA 95451

435529
427434
434563
426220

FOR COUNTY RECORDER'S USE

No. of Claims 2

x \$10/claim

Total due BLM \$ 20.00

TO ALL WHOM IT MAY CONCERN:

- The undersigned certifies that at least \$100 per claim was expended for development, labor and improvements, or equivalent value added, as the annual assessment work for the assessment year ending September 1, 2017 for the following contiguous unpatented mining claim(s), located in the County of YAVAPAI, in the State of ARIZONA.

BLM Serial No.	Name of Claim	Tp Rg Sec Mer				County Recordation Book and Page No.	Co. Recording Date
		Example: 13N 5E 14 MDM					
AMC433892	FINE GOLD	9N	5W	24	GSR	2015-0053492	11/09/2015
AMC435529	GOLD HEAD	9N	5W	24	GSR	2016-0005171	02/03/2016

RECEIVED
BLM AZ STATE OFFICE
2017 AUG 23 A 9 16
PHOENIX, ARIZONA

395470

ENTERED
AUG 29 2017
BY: RAM

2. Type of labor and improvements (specify what was done and give the total value for that labor and improvement to show at least \$100 for each claim). If a geological, geochemical, or geophysical survey was performed, as per 30 U.S.C. 28-1, reference the title of the report of survey, give cost and date of the survey and report, and indicate it was filed with the County Recorder:

Description of Work Performed	Value of Work Performed	Date Work Was Performed
CLAIM IMPROVEMENT	280.00	2016-2017

3. Name and mailing address of each person who performed the labor and improvements:

Name (please print)

RONALD POSEY

WALTER POSEY

DENNIS RADONICH

RICHARD RADONICH

Current Mailing Address (please print)

4598 HAWAINA WAY KELSEYVILLE, CA 95451

3818 AQUA VISTA OAKLAND, CA 94601

13165 MONTECITO RD. RED BLUFF, CA 96080

14720 MOLLUC DR. RED BLUFF, CA 96080

4. Name and mailing address of each person who holds and claims the subject mining claim(s) for the valuable minerals contained therein. Be sure to indicate if there is a change of address:

Name (please print)

RONALD POSEY

WALTER POSEY

DENNIS RADONICH

RICHARD RADONICH

Current Mailing Address (please print)

4598 HAWAINA WAY KELSEYVILLE, CA 95451

3818 AQUA VISTA OAKLAND, CA 94601

13165 MONTECITO RD. RED BLUFF, CA 96080

14720 MOLLUC DR. RED BLUFF, CA 96080

RECEIVE
 BLM ARIZONA STATE OFFICE
 PHOENIX, ARIZONA
 2017 AUG 23 A 9:16

5. The undersigned testifies that on the date of MAY 22, 2017, all monuments required by law were erected upon the subject claim(s), and all notices required by law were posted on the subject claim(s) or copies thereof were in place, and at said date, each corner monument bore or contained

markings sufficient to appropriately designate the corner of the claim to which it pertains and the name of the claim(s).

I hereby certify under penalty of perjury under the laws of the State of ARIZONA that the foregoing statements are true and correct:

Ronald Posey

Date: 8/18/17

(Signature of person responsible for above statement)

Title 18 U.S.C. 1001 and 43 U.S.C. 1212 make it a crime for any person knowingly and willfully to make to any department or agency of the United States any false, fictitious or fraudulent statements or representations as to any matter within its jurisdiction.

Notary Block

SUBSCRIBED AND SWORN TO before me, this _____ day of _____ 20____

By: See Attached Certificate
(Signature of Affiant)

Title: _____

My Commission Expires: _____

RECEIVED
BLM AZ STATE OFFICE
2017 AUG 23 A 9
PHOENIX, ARIZONA

INSTRUCTIONS

1. This is an optional form that may be used to satisfy the requirements for the Bureau of Land Management (BLM) under the provisions of 43 U.S.C. §1744 and 30 U.S.C. §28-28d and the regulations thereunder (43 CFR part 3835). Since local and State laws may vary, you should contact your local and State agencies where the claims are located to ensure all applicable laws and requirements are satisfied.
2. The claimant(s) must fill in the date in paragraph 1 for the applicable assessment year and the county and state where the claims are located.
3. All claim names, BLM serial numbers, legal descriptions, and original county recording information must be listed for the claims pertaining to this assessment notice.
4. The claimant(s) must complete paragraph 2 listing all labor or improvements which was performed on or did benefit the subject mining claims. The value and date of the labor or improvements must also be listed. The total amount of labor or improvements can be listed, but the total expenditure must equal at least \$100 for each claim.
5. The names and current mailing addresses of the person(s) performing the labor shall be listed in paragraph 3.
6. The name and current mailing address of each owner (claimant) of the claims shall be listed in paragraph 4. The mailing address shall be the owner's address and not the address of an agent or anyone representing the claimant. Be sure to note if there has been a change of address.
7. Paragraph 5 shall be completed to show the date it was verified that all monuments required by law were properly erected, all notices were posted, and that corners were appropriately designated for all claims listed.
8. An exact legible reproduction or duplicate (other than microfilm or other electronic media) of this affidavit or another type of affidavit of assessment work that you file or will file in the county where each claim is located, must be filed with the BLM on or before December 30 of the calendar year in which the assessment year ends. For mill or tunnel sites, a separate notice of intent to hold must be filed with the BLM on or before December 30. Requirements for filing a notice of intent to hold can be found at 43 CFR 3835.33.
9. A processing fee of \$10 for each claim listed must be remitted to the BLM along with this or any other affidavit of assessment work.

UNITED STATES
DEPARTMENT OF THE INTERIOR
BUREAU OF LAND MANAGEMENT

FORM APPROVED
OMB NO.: 1004-0114
Expires: January 31, 2020

AFFIDAVIT OF ANNUAL ASSESSMENT WORK

WHEN RECORDED, MAIL DOCUMENT TO:

NAME: Ronald Posey

ADDRESS: 4598 Hawaina Way

CITY, STATE, ZIP: Kelseyville, CA 95451

FOR COUNTY RECORDER'S USE

No. of Claims 4
x \$10/claim
Total due BLM \$ 40.00

TO ALL WHOM IT MAY CONCERN:

- The undersigned certifies that at least \$100 per claim was expended for development, labor and improvements, or equivalent value added, as the annual assessment work for the assessment year ending September 1, 2017 for the following contiguous unpatented mining claim(s), located in the County of YAVAPAI, in the State of ARIZONA.

BLM Serial No.	Name of Claim	Tp	Rg.	Sec	Mer	County Recordation Book and Page No.	Co. Recording Date
AMC427434	STOCKMYER NORTH	9N	5W	25	GSR	2014-0009161	2/26/2014
AMC427435	STOCKMYER NORTH EXT.	9N	5W	25	GSR	2014-0009162	2/26/2014
AMC427436	STOCKMYER SOUTH	9N	5W	25	GSR	2014-0009163	2/26/2014
AMC427437	STOCKMYER SOUTH EXT.	9N	5W	25	GSR	2014-0009164	2/26/2014

RECEIVED
BLM AZ STATE OFFICE
JUN 28 9 14
PHOENIX, ARIZONA

2. Type of labor and improvements (specify what was done and give the total value for that labor and improvement to show at least \$100 for each claim). If a geological, geochemical, or geophysical survey was performed, as per 30 U.S.C. 28-1, reference the title of the report of survey, give cost and date of the survey and report, and indicate it was filed with the County Recorder:

Description of Work Performed	Value of Work Performed	Date Work Was Performed
CLAIM IMPROVEMENTS	479.00	2016 - 2017

3. Name and mailing address of each person who performed the labor and improvements:

Name (please print)
RONALD POSEY

Current Mailing Address (please print)
4598 HAWAINA WAY KELSEYVILLE, CA 95451

4. Name and mailing address of each person who holds and claims the subject mining claim(s) for the valuable minerals contained therein. Be sure to indicate if there is a change of address:

Name (please print)
RONALD POSEY

Current Mailing Address (please print)
4598 HAWAINA WAY KELSEYVILLE, CA 95451

MARY POSEY

4598 HAWAINA WAY KELSEYVILLE, CA 95451

5. The undersigned testifies that on the date of MAY 22, 2016, all monuments required by law were erected upon the subject claim(s), and all notices required by law were posted on the subject claim(s) or copies thereof were in place, and at said date, each corner monument bore or contained

RECEIVED
 BLM AZ STATE OFFICE
 2017 AUG 23 09 14
 PHOENIX, ARIZONA

markings sufficient to appropriately designate the corner of the claim to which it pertains and the name of the claim(s).

I hereby certify under penalty of perjury under the laws of the State of ARIZONA that the foregoing statements are true and correct:

Revered P. P. P.

(Signature of person responsible for above statement)

Date: 8/18/2017

Title 18 U.S.C. 1001 and 43 U.S.C. 1212 make it a crime for any person knowingly and willfully to make to any department or agency of the United States any false, fictitious or fraudulent statements or representations as to any matter within its jurisdiction.

Notary Block

SUBSCRIBED AND SWORN TO before me, this _____ day of _____ 20____

By: See Attached Certificate
(Signature of Affiant)

Title: _____

My Commission Expires: _____

RECEIVED
BLM AZ STATE OFFICE
2017 AUG 23 A 9:14
PHOENIX, ARIZONA

INSTRUCTIONS

1. This is an optional form that may be used to satisfy the requirements for the Bureau of Land Management (BLM) under the provisions of 43 U.S.C. §1744 and 30 U.S.C. §28-28d and the regulations thereunder (43 CFR part 3835). Since local and State laws may vary, you should contact your local and State agencies where the claims are located to ensure all applicable laws and requirements are satisfied.
2. The claimant(s) must fill in the date in paragraph 1 for the applicable assessment year and the county and state where the claims are located.
3. All claim names, BLM serial numbers, legal descriptions, and original county recording information must be listed for the claims pertaining to this assessment notice.
4. The claimant(s) must complete paragraph 2 listing all labor or improvements which was performed on or did benefit the subject mining claims. The value and date of the labor or improvements must also be listed. The total amount of labor or improvements can be listed, but the total expenditure must equal at least \$100 for each claim.
5. The names and current mailing addresses of the person(s) performing the labor shall be listed in paragraph 3.
6. The name and current mailing address of each owner (claimant) of the claims shall be listed in paragraph 4. The mailing address shall be the owner's address and not the address of an agent or anyone representing the claimant. Be sure to note if there has been a change of address.
7. Paragraph 5 shall be completed to show the date it was verified that all monuments required by law were properly erected, all notices were posted, and that corners were appropriately designated for all claims listed.
8. An exact legible reproduction or duplicate (other than microfilm or other electronic media) of this affidavit or another type of affidavit of assessment work that you file or will file in the county where each claim is located, must be filed with the BLM on or before December 30 of the calendar year in which the assessment year ends. For mill or tunnel sites, a separate notice of intent to hold must be filed with the BLM on or before December 30. Requirements for filing a notice of intent to hold can be found at 43 CFR 3835.33.
9. A processing fee of \$10 for each claim listed must be remitted to the BLM along with this or any other affidavit of assessment work.

UNITED STATES
DEPARTMENT OF THE INTERIOR
BUREAU OF LAND MANAGEMENT

FORM APPROVED
OMB NO.: 1004-0114
Expires: January 31, 2020

AFFIDAVIT OF ANNUAL ASSESSMENT WORK

WHEN RECORDED, MAIL DOCUMENT TO:

NAME: RONALD POSEY

ADDRESS: 4598 HAWAINA WAY

CITY, STATE, ZIP: KELSEYVILLE, CA 95451

FOR COUNTY RECORDER'S USE

No. of Claims 1

x \$10/claim

Total due BLM \$ 10.00

TO ALL WHOM IT MAY CONCERN:

- The undersigned certifies that at least \$100 per claim was expended for development, labor and improvements, or equivalent value added, as the annual assessment work for the assessment year ending September 1, 2017 for the following contiguous unpatented mining claim(s), located in the County of YAVAPAI, in the State of ARIZONA.

BLM Serial No.	Name of Claim	Tp Rg Sec Mer				County Recordation Book and Page No.	Co. Recording Date
		Example: 13N 5E 14 MDM					
AMC434563	GOLD BEND	9N	5W	24	GSR	2016-0015825	04/06/2016

RECEIVED
BLM AZ STATE OFFICE
PHOENIX, ARIZONA
2017 AUG 23 A 9:15

2. Type of labor and improvements (specify what was done and give the total value for that labor and improvement to show at least \$100 for each claim). If a geological, geochemical, or geophysical survey was performed, as per 30 U.S.C. 28-1, reference the title of the report of survey, give cost and date of the survey and report, and indicate it was filed with the County Recorder:

Description of Work Performed	Value of Work Performed	Date Work Was Performed
CLAIM IMPROVEMENT	220.00	2016 - 2017

3. Name and mailing address of each person who performed the labor and improvements:

Name (please print)
RONALD POSEY

Current Mailing Address (please print)
4598 HAWAINA WAY KELSEYVILLE, CA 95451

4. Name and mailing address of each person who holds and claims the subject mining claim(s) for the valuable minerals contained therein. Be sure to indicate if there is a change of address:

Name (please print)
RONALD POSEY

Current Mailing Address (please print)
4598 HAWAINA WAY KELSEYVILLE, CA 95451

MARY POSEY

4598 HAWAINA WAY KELSEYVILLE, CA 95451

RECEIVED
 BLM AZ STATE OFFICE
 2017 AUG 23 A 9 15
 PHOENIX, ARIZONA

5. The undersigned testifies that on the date of MAY 22, 2015, all monuments required by law were erected upon the subject claim(s), and all notices required by law were posted on the subject claim(s) or copies thereof were in place, and at said date, each corner monument bore or contained

markings sufficient to appropriately designate the corner of the claim to which it pertains and the name of the claim(s).

I hereby certify under penalty of perjury under the laws of the State of ARIZONA that the foregoing statements are true and correct:

Ronald Raley
(Signature of person responsible for above statement)

Date: 8/18/17

Title 18 U.S.C. 1001 and 43 U.S.C. 1212 make it a crime for any person knowingly and willfully to make to any department or agency of the United States any false, fictitious or fraudulent statements or representations as to any matter within its jurisdiction.

Notary Block

SUBSCRIBED AND SWORN TO before me, this _____ day of _____ 20____

By: See Attached Certificate
(Signature of Affiant)

Title: _____

My Commission Expires: _____

RECEIVED
BLM AZ STATE OFFICE
2017 AUG 23 A 9:15
PHOENIX, ARIZONA

INSTRUCTIONS

1. This is an optional form that may be used to satisfy the requirements for the Bureau of Land Management (BLM) under the provisions of 43 U.S.C. §1744 and 30 U.S.C. §28-28d and the regulations thereunder 43 CFR part 3835). Since local and State laws may vary, you should contact your local and State agencies where the claims are located to ensure all applicable laws and requirements are satisfied.
2. The claimant(s) must fill in the date in paragraph 1 for the applicable assessment year and the county and state where the claims are located.
3. All claim names, BLM serial numbers, legal descriptions, and original county recording information must be listed for the claims pertaining to this assessment notice.
4. The claimant(s) must complete paragraph 2 listing all labor or improvements which was performed on or did benefit the subject mining claims. The value and date of the labor or improvements must also be listed. The total amount of labor or improvements can be listed, but the total expenditure must equal at least \$100 for each claim.
5. The names and current mailing addresses of the person(s) performing the labor shall be listed in paragraph 3.
6. The name and current mailing address of each owner (claimant) of the claims shall be listed in paragraph 4. The mailing address shall be the owner's address and not the address of an agent or anyone representing the claimant. Be sure to note if there has been a change of address.
7. Paragraph 5 shall be completed to show the date it was verified that all monuments required by law were properly erected, all notices were posted, and that corners were appropriately designated for all claims listed.
8. An exact legible reproduction or duplicate (other than microfilm or other electronic media) of this affidavit or another type of affidavit of assessment work that you file or will file in the county where each claim is located, must be filed with the BLM on or before December 30 of the calendar year in which the assessment year ends. For mill or tunnel sites, a separate notice of intent to hold must be filed with the BLM on or before December 30. Requirements for filing a notice of intent to hold can be found at 43 CFR 3835.33.
9. A processing fee of \$10 for each claim listed must be remitted to the BLM along with this or any other affidavit of assessment work.

UNITED STATES
DEPARTMENT OF THE INTERIOR
BUREAU OF LAND MANAGEMENT

FORM APPROVED
OMB NO.: 1004-0114
Expires: January 31, 2020

AFFIDAVIT OF ANNUAL ASSESSMENT WORK

WHEN RECORDED, MAIL DOCUMENT TO:

NAME: RONALD POSEY

ADDRESS: 4598 HAWAINA WAY

CITY, STATE, ZIP: KELSEYVILLE, CA 5451

FOR COUNTY RECORDER'S USE

No. of Claims 1

x \$10/claim

Total due BLM \$ 10.00

TO ALL WHOM IT MAY CONCERN:

- The undersigned certifies that at least \$100 per claim was expended for development, labor and improvements, or equivalent value added, as the annual assessment work for the assessment year ending September 1, 2017 for the following contiguous unpatented mining claim(s), located in the County of YAVAPAI, in the State of ARIZONA.

BLM Serial No.	Name of Claim	Tp	Rg	Sec	Mer	County Recordation Book and Page No.	Co. Recording Date
AMC426221	BETTER THAN NOTHING 2	9N	4W	20	GSR	2014-0003094	12/17/2013

RECEIVED
BLM AZ STATE OFFICE
2017 AUG 23 A 9 17
PHOENIX ARIZONA

2. Type of labor and improvements (specify what was done and give the total value for that labor and improvement to show at least \$100 for each claim). If a geological, geochemical, or geophysical survey was performed, as per 30 U.S.C. 28-1, reference the title of the report of survey, give cost and date of the survey and report, and indicate it was filed with the County Recorder:

Description of Work Performed	Value of Work Performed	Date Work Was Performed
CLAIM IMPROVEMENT	175.00	2016 - 2017

3. Name and mailing address of each person who performed the labor and improvements:

Name (please print)

RONALD POSEY

 WALTER POSEY

Current Mailing Address (please print)

4598 HAWAIIA WAY KELSEYVILLE, CA 95451

 3818 AQUA VISTA OAKLAND, CA 94601

4. Name and mailing address of each person who holds and claims the subject mining claim(s) for the valuable minerals contained therein. Be sure to indicate if there is a change of address:

Name (please print)

RONALD POSEY

 WALTER POSEY

Current Mailing Address (please print)

4598 HAWAIIA WAY KELSEYVILLE, CA 95451

 3818 AQUA VISTA OAKLAND, CA 94601

RECEIVED
 BLM ARIZONA STATE OFFICE
 2017 AUG 23 A 9:11
 PHOENIX, ARIZONA

5. The undersigned testifies that on the date of MAY 22, 2017, monuments required by law were erected upon the subject claim(s), and all notices required by law were posted on the subject claim(s) or copies thereof were in place, and at said date, each corner monument bore or contained

markings sufficient to appropriately designate the corner of the claim to which it pertains and the name of the claim(s).

I hereby certify under penalty of perjury under the laws of the State of ARIZONA that the foregoing statements are true and correct:

Ronald Pacey

Date: 8/18/17

(Signature of person responsible for above statement)

Title 18 U.S.C. 1001 and 43 U.S.C. 1212 make it a crime for any person knowingly and willfully to make to any department or agency of the United States any false, fictitious or fraudulent statements or representations as to any matter within its jurisdiction.

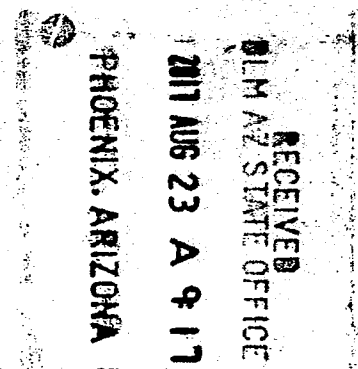
Notary Block

SUBSCRIBED AND SWORN TO before me, this _____ day of _____ 20____

By: See Attached Certificate
(Signature of Affiant)

Title: _____

My Commission Expires: _____



INSTRUCTIONS


1. This is an optional form that may be used to satisfy the requirements for the Bureau of Land Management (BLM) under the provisions of 43 U.S.C. §1744 and 30 U.S.C. §28-28d and the regulations thereunder (43 CFR part 3835). Since local and State laws may vary, you should contact your local and State agencies where the claims are located to ensure all applicable laws and requirements are satisfied.
2. The claimant(s) must fill in the date in paragraph 1 for the applicable assessment year and the county and state where the claims are located.
3. All claim names, BLM serial numbers, legal descriptions, and original county recording information must be listed for the claims pertaining to this assessment notice.
4. The claimant(s) must complete paragraph 2 listing all labor or improvements which was performed on or did benefit the subject mining claims. The value and date of the labor or improvements must also be listed. The total amount of labor or improvements can be listed, but the total expenditure must equal at least \$100 for each claim.
5. The names and current mailing addresses of the person(s) performing the labor shall be listed in paragraph 3.
6. The name and current mailing address of each owner (claimant) of the claims shall be listed in paragraph 4. The mailing address shall be the owner's address and not the address of an agent or anyone representing the claimant. Be sure to note if there has been a change of address.
7. Paragraph 5 shall be completed to show the date it was verified that all monuments required by law were properly erected, all notices were posted, and that corners were appropriately designated for all claims listed.
8. An exact legible reproduction or duplicate (other than microfilm or other electronic media) of this affidavit or another type of affidavit of assessment work that you file or will file in the county where each claim is located, must be filed with the BLM on or before December 30 of the calendar year in which the assessment year ends. For mill or tunnel sites, a separate notice of intent to hold must be filed with the BLM on or before December 30. Requirements for filing a notice of intent to hold can be found at 43 CFR 3835.33.
9. A processing fee of \$10 for each claim listed must be remitted to the BLM along with this or any other affidavit of assessment work.

RON POSEY
(707) 245-4217
4598 HAWAIIA WAY
KELSEYVILLE CA 95451

1 LBS 1 OF 1
SHIP WEIGHT: 1 LBS
DATE: 8 AUG 2017

SHIP BLM ARIZONA STATE OFFICE
TO: 1 N CENTRAL AVE

PHOENIX AZ 85004-4414



AZ 850 9-10



UPS GROUND

TRACKING #: 1Z A3E 752 03 4149 1615



PHOENIX AZ 85004-4414
1 N CENTRAL AVE
BLM ARIZONA STATE OFFICE
P. BROWN S. ORANGE I:
1004-5240
12A3E752034149
1615
DJK6FVY
R2PH0795
US 8501 HIP 17.03.03 ZERRAZM400
AUG 22 08:52:44 2017

ISH 13.00N E2844 90.5V 07/2017



SEE NOTICE ON REVERSE regarding UPS Terms, and notice of limitation of liability. Where allowed by law, shipper authorizes UPS to act as forwarding agent for export control and customs purposes. If exported from the US, shipper certifies that the commodities, technology or software were exported from the US in accordance with the Export Administration Regulations. Diversion contrary to law is prohibited. RRD R72 0717

PHOENIX, ARIZONA

AUG 23 9 17

RECEIVED

RECEIVED
BLM AZ STATE OFFICE

7017 AUG 23 A 9 15

PHOENIX, ARIZONA

BLM Arizona State Office
One North Central Ave.
Suite 800
Phoenix, AZ 85004-4427

Ronald S. Posey
4598 Hawaina Way
Keiseville, CA 95451

BLM Arizona State Office
One North Central Ave.
Suite 800
Phoenix, AZ 85004-4427

RECEIVED
BLM AZ STATE OFFICE
2017 AUG 23 A 9 16
PHOENIX, ARIZONA

Ronald S. Posey
4598 Hawaina Way
Keiseyville, CA 95451

BLM Arizona State Office
One North Central Ave.
Suite 800
Phoenix, AZ 85004-4427

PHOENIX, ARIZONA

2017 AUG 23 A 9 18

RECEIVED
BLM AZ STATE OFFICE

Ronald S. Posey
4598 Hawaina Way
Keiseyville, CA 95451

RECEIVED
BLM AZ STATE OFFICE

2017 AUG 23 A 9 15

PHOENIX, ARIZONA

BLM Arizona State Office
One North Central Ave.
Suite 800
Phoenix, AZ 85004-4427

Ronald S. Posey
4598 Hawaina Way
Keeseville, CA 95451

United States Department of the Interior
Bureau of Land Management
 DIV OF LANDS, MINRLS & ENERGY
 ONE N CENTRAL AVE
 PHOENIX, AZ 85004 -4427
 Phone: 602-417-9200

Receipt

No: 3954701

Transaction #: 4064457	
Date of Transaction: 08/24/2017	
CUSTOMER:	
RONALD POSEY 4598 HAWAINA WAY KELSEYVILLE, CA 95451-9756 US	

LINE #	QTY	DESCRIPTION	REMARKS	UNIT PRICE	TOTAL
1	1.00	LOCATABLE MINERALS / MINING CLAIMS- NOT NEW-UNADJUD, ONE AUTH NO. ONLY / MINING CLAIM MONEY RECEIVED CASES: AMC433892/\$80.00	POL 2017/8 WAV	- n/a -	80.00
TOTAL:					\$80.00

PAYMENT INFORMATION					
1	AMOUNT:	20.00	POSTMARKED:	08/22/2017	
	TYPE:	CHECK	RECEIVED:	08/23/2017	
	CHECK NO:	3809			
	NAME:	POSEY, RON 4598 HAWAINA WAY KELSEYVILLE CA 95451-9756 US			
2	AMOUNT:	40.00	POSTMARKED:	08/22/2017	
	TYPE:	CHECK	RECEIVED:	08/23/2017	
	CHECK NO:	3810			
	NAME:	POSEY, RON 4598 HAWAINA WAY KELSEYVILLE CA 95451-9756 US			
3	AMOUNT:	10.00	POSTMARKED:	08/22/2017	
	TYPE:	CHECK	RECEIVED:	08/23/2017	
	CHECK NO:	3811			
	NAME:	POSEY, RON 4598 HAWAINA WAY KELSEYVILLE CA 95451-9756 US			


4	AMOUNT:	10.00	POSTMARKED:	08/22/2017
	TYPE:	CHECK	RECEIVED:	08/23/2017
	CHECK NO:	3812		
	NAME:	POSEY, RON 4598 HAWAINA WAY KELSEYVILLE CA 95451-9756 US		

REMARKS

This receipt was generated by the automated BLM Collections and Billing System and is a paper representation of a portion of the official electronic record contained therein.

CALIFORNIA JURAT WITH AFFIANT STATEMENT

GOVERNMENT CODE § 8202



- See Attached Document (Notary to cross out lines 1-6 below)
- See Statement Below (Lines 1-6 to be completed only by document signer[s], not Notary)

~~_____

_____~~

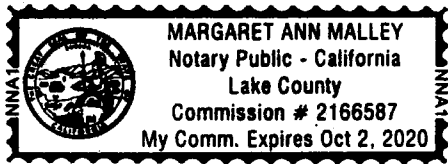
Signature of Document Signer No. 1 *Signature of Document Signer No. 2 (if any)*

RECEIVED
 CLM AZ STATE OFFICE
 2017 AUG 23 AM 9:19
 PHOENIX, ARIZONA

A notary public or other officer completing this certificate verifies only the identity of the individual who signed the document to which this certificate is attached, and not the truthfulness, accuracy, or validity of that document.

State of California
 County of Lake

Subscribed and sworn to (or affirmed) before me
 on this 18 day of August, 2017
 by Ronald Posey
Date Month Year



Place Notary Seal and/or Stamp Above

(1) Ronald Posey
 (and (2) _____),
Name(s) of Signer(s)

proved to me on the basis of satisfactory evidence to be the person(s) who appeared before me.

Signature Margaret Malley
Signature of Notary Public

OPTIONAL

Completing this information can deter alteration of the document or fraudulent reattachment of this form to an unintended document.

Description of Attached Document CLM Serial No. AMC433892 + AMC435529

Title or Type of Document: Affidavit of Annual Assessment Work

Document Date: August 18, 2017 Number of Pages: 3

Signer(s) Other Than Named Above: None

UNITED STATES
DEPARTMENT OF THE INTERIOR
BUREAU OF LAND MANAGEMENT **589**
MAINTENANCE FEE WAIVER CERTIFICATION

FORM APPROVED
OMB NO. 1004-0114
Expires: October 31, 2016

SEE INSTRUCTIONS ON PAGE 2

433892 **435529**

- This small miner waiver is filed for the assessment year beginning on September 1, 2016 and ending on September 1, 2017.
- The undersigned and all related parties owned ten or fewer mining claims, mill, or tunnel sites located and maintained on Federal lands in the United States of America on September 1, 2016.
- The undersigned have performed the assessment work required by law for each mining claim listed prior to filing this waiver and understand that by filing this form, the undersigned must file an affidavit of assessment work with the Bureau of Land Management (BLM) by the December 30th following the filing of this waiver.
- The undersigned understand that if the assessment work obligation has not yet come due under 30 U.S.C. 28 (for those claims in their first assessment year only), a notice of intent to hold reciting this condition must be recorded by the December 30th following the filing of this waiver.
- The undersigned understand that mill and tunnel sites may also be listed on this waiver and be waived from payment of the maintenance fee, and that a notice of intent to hold for these sites is required to be filed with the BLM by the December 30th following the filing of this waiver.
- The undersigned understand and acknowledge that pursuant to 43 U.S.C. 1212 and 18 U.S.C. 1001, the filing or recording of a false, fictitious, or fraudulent document with the BLM may result in a fine of up to \$250,000, a prison term not to exceed five years, or both.
- The mining claims, mill or tunnel sites for which this waiver from payment of the maintenance fees is requested are:

CLAIM OR SITE NAME	BLM RECORDATION SERIAL NUMBER
1. FINE GOLD	AMC433892 ✓
2. GOLD HEAD	AMC435529
3.	
4.	
5.	
6.	
7.	
8.	
9.	
10.	

RECEIVED
 BLM AZ STATE OFFICE
 2016 SEP - 1 P 3:16
 PHOENIX, ARIZONA

The owner(s) (claimants) of the above mining claims and sites are:

RONALD POSEY
(Owner's Name - Please Print)
4598 HAWAINA WAY
(Owner's Mailing Address)

Ronald Posey
(Owner's Signature)
KELSEYVILLE CA 95451
(City) (State) (Zip Code)

WALTER POSEY
(Owner's Name - Please Print)
347 PARNELL CT.
(Owner's Mailing Address)

Walter Posey
(Owner's Signature)
WALNUT CREEK CA 94597
(City) (State) (Zip Code)

DENNIS RADONICH
(Owner's Name - Please Print)
13165 MONTECITO RD.
(Owner's Mailing Address)

Dennis Radonich
(Owner's Signature)
RED BLUFF CA 96080
(City) (State) (Zip Code)

RICHARD RADONICH
(Owner's Name - Please Print)
14720 MOLLUC DR.
(Owner's Mailing Address)

Richard Radonich
(Owner's Signature)
RED BLUFF CA 96080
(City) (State) (Zip Code)

ENTERED
483
SEP 08 2016
BY: R

100-100

SEP 20 11 53 AM '11



433892

435529

NOTICE OF INTENTION TO HOLD MINING CLAIMS/SITES

When Recorded Return Document to:

RONALD POSEY
4598 HAWAIIA WAY
KELSEYVILLE CA, 95451

BLM
Date
Stamp

RECEIVED
BLM AZ STATE OFFICE
2016 SEP - 1 P 3:16
PHOENIX, ARIZONA

Check here if this is a change of address.
Telephone: _____
E-mail Address: _____

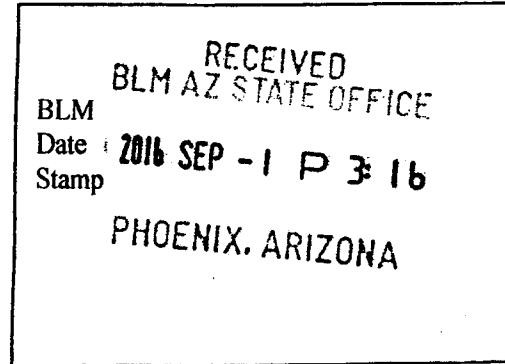
I (We) intend to hold the claims(s) and/or site(s) listed below for the calendar year 20____, and I (We) have filed or will file a Notice of Intent to Hold in the county where the claim (s) is located.

Reason for filing a Notice of Intent to Hold instead of an assessment work filing (check one):

- Maintenance fee was paid to maintain claim(s) during this assessment year.
- Mill or tunnel sites.
- Claim(s) was located during the current assessment year.
- BLM has deferred assessment work (attach copy of decision granting deferment, or pending petition for deferment including date petition was filed.)

Line No.	AMC NUMBER	CLAIM/SITE NAME	COUNTY RECORDER DATA (If available)	TWP	RNG	SEC
1	433892	FINE GOLD	2015-0053492	9N	5W	24
2	435529	GOLD HEAD	2016-0005171	9N	5W	24
3						
4						
5						
6						
7						
8						
9						
10						

NOTICE OF INTENTION TO HOLD MINING CLAIMS/SITES
page 2



1. State of Arizona, County of YAVAPAI
2. I (Name) RONALD POSEY
3. Reside at (Address) 4598 HAWAIIA WAY

City KELSEVILLE County LAKE State CA Zip 95451 being duly sworn, depose and say that I am a citizen of the United States, more than eighteen years of age, that all of the facts set forth in this notice, subject to the provisions and penalties of 18 U.S.C. 1001 pertaining to the filing of false, fictitious, or fraudulent statements with the United States, are true and correct according to the best of my knowledge, information and belief.

4. Owner's name and address (If not shown in Items 1-3 above). _____

5. Dated: 8/28/16 Signature: Ronald Posey

Bureau of Land Management
Arizona State Office
www.blm.gov/az


No. of Claims:	<u>2</u>	x \$10	<u>\$20.00</u>
Check No:	<u>3536</u>	Init.	<u>APL</u>
Receipt No.:	<u>3500 3650719</u>		
For BLM Use Only			



Mr. Ronald Posey
4598 Hawaina Way
Kelseyville, CA 95451

SAN FRANCISCO CA 941

29 AUG 2016 PM 7 T



RECEIVED
BLM AZ STATE OFFICE

2016 SEP - 1 P 3:16

PHOENIX, ARIZONA

BUREAU OF LAND MANAGEMENT
ARIZONA STATE OFFICE
ONE NORTH CENTRAL AVE. SUITE 800
PHOENIX, AZ 85004-4427

85004+4427



**United States Department of the Interior
Bureau of Land Management**

DIV OF LANDS, MINRLS & ENERGY
ONE N CENTRAL AVE
PHOENIX, AZ 85004 -4427
Phone: 602-417-9200

Receipt

No: 3650719

Transaction #: 3754740	
Date of Transaction: 09/02/2016	
CUSTOMER:	
RONALD POSEY 4598 HAWAINA WAY KELSEYVILLE, CA 95451-9756 US	

LINE #	QTY	DESCRIPTION	REMARKS	UNIT PRICE	TOTAL
1	1.00	LOCATABLE MINERALS / MINING CLAIMS-NOT NEW-UNADJUD, ONE AUTH NO. ONLY / MINING CLAIM MONEY RECEIVED CASES: AMC433892/\$20.00	WAIVER 2017 - 2 / POL 2016 - 2	- n/a -	20.00
TOTAL:					\$20.00

PAYMENT INFORMATION					
1	AMOUNT:	20.00	POSTMARKED:	08/29/2016	
	TYPE:	CHECK	RECEIVED:	09/01/2016	
	CHECK NO:	3536			
	NAME:	POSEY, RON 4598 HAWAINA WAY KELSEYVILLE CA 95451-9756 US			

REMARKS

This receipt was generated by the automated BLM Collections and Billing System and is a paper representation of a portion of the official electronic record contained therein.

ENTERED
SEP - 6 2016
 BY: 

NOTICE!!

These documents have been scanned!

Do not place un-scanned documents beneath this notice!

Do not remove this notice from this file!

GPO Jacket No. 560-102
Print Order 61540
Rise Business Services, LLC
Job=AZ15 5/8/2019



Box Number= AZ15023



Claim Begin-End: AMC433892-AMC433892

5 Miscellaneous



AZ15023-9

AMC433804-AMC434503

**NO
DOCUMENTS
FOUND**

NO DOCUMENTS FOUND
NO DOCUMENTS FOUND

NOTICE!!

These documents have been scanned!

Do not place un-scanned documents beneath this notice!

Do not remove this notice from this file!

GPO Jacket No. 560-102
Print Order 61540
Rise Business Services, LLC
Job=AZ15 5/8/2019



Box Number= AZ15023



Claim Begin-End: AMC433892-AMC433892

6 Location Notices-Amendments and Supporting Documents



AZ15023-9

AMC433804-AMC434503

MINING CLAIM STATUS REPORT

Data Entered: 10/16/15 Rm

MTP Checked By: 10/16/15 Rm
GEO Checked By: 10/16/15 Rm

LEAD SERIAL NUMBER: AMC 433892 thru AMC _____

NUMBER OF CLAIMS & TYPE:

- _____1_____
LODE
- _____
PLACER
- _____
ASSOCIATION PLACER
- _____
MILL SITE
- _____
TUNNEL SITE

CHARGES:

- Location Fee @ \$37 = \$ 37.
- Processing Fee @ \$20 = \$ 20.
- Maintenance Fee @ \$155 = \$ 155.
- Add'l Maint Fee for Assoc Placer = \$ _____
- SUBTOTAL** \$ 212.00
- Other Fees \$ _____
- Other Fees \$ _____
- TOTAL** \$ 212.00

TOTAL ACREAGE: 20 Per Claim
(Placer Only)

NUMBER OF LOCATORS: 1

DOCUMENTS RECEIVED VIA: Over-the-Counter [] Mail [] TIMELY FILED: Yes [] No []

LEGAL DESCRIPTION: T 9N R 5W SEC 24

T _____ R _____ SEC _____

T _____ R _____ SEC _____

T _____ R _____ SEC _____

T _____ R _____ SEC _____

BLM [] FOREST SERVICE [] _____ SUBJ TO PL 359: Yes [] No []
WILDERNESS AREA [] _____

SPLIT ESTATE: N/A [] SX [] PX [] OTHER [] _____
SRHA [] Was proper Notice filed if located on SHRA Land? Yes [] No []

RECONVEYED MINERALS ON BLM LAND REQUIRE OPENING ORDER FROM 1944 TO 1993:
Open to Entry On _____ N/A []

COMMENTS/STATUS: VOID [] PARTIALLY VOID [] PVT MINERALS [] WITHDRAWN LANDS []
OTHER [] _____

[] Claimant acknowledges that portions of the following claim(s) site(s) may be void or voidable.

Printed Name of Claimant _____ Signature of Claimant _____

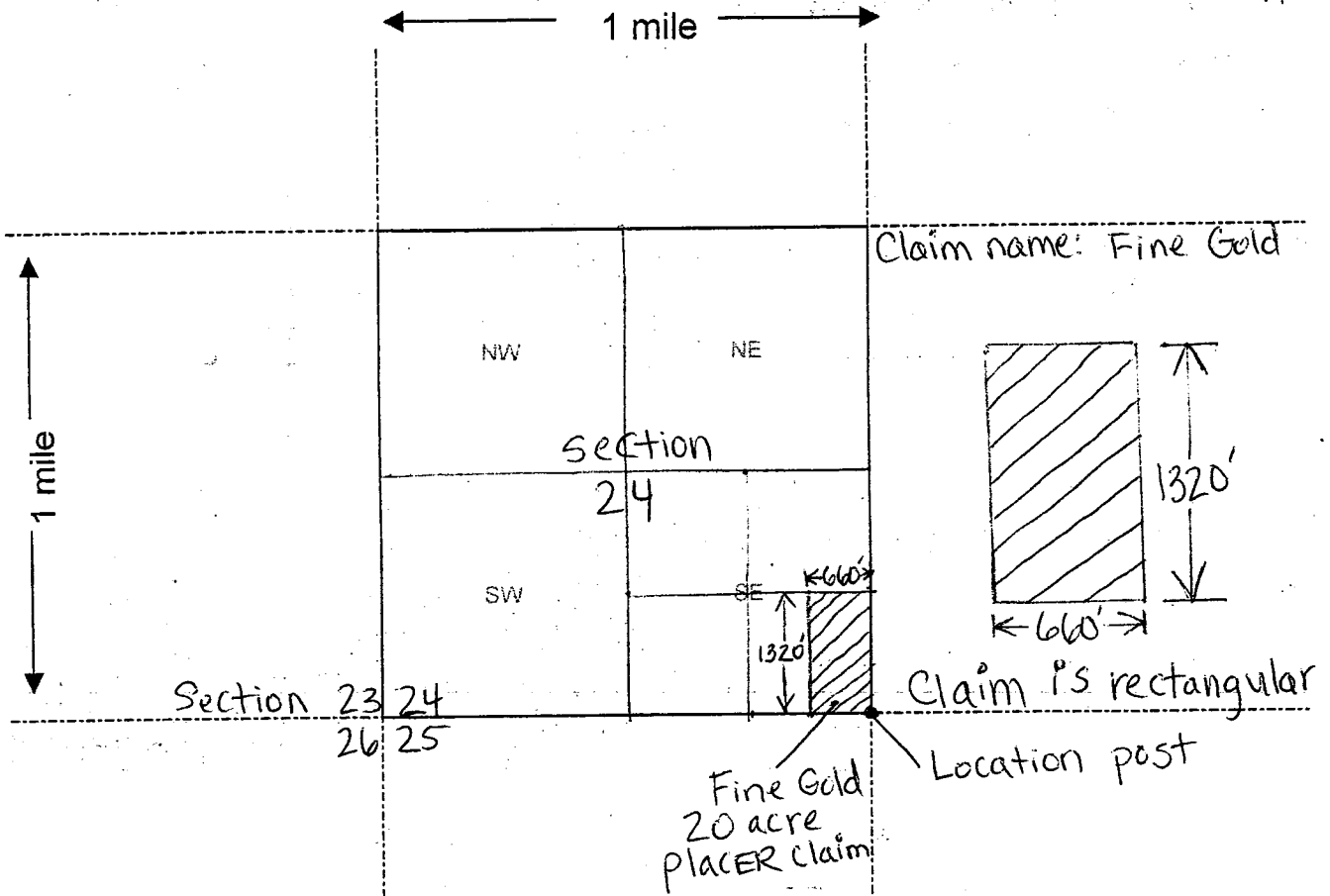
*****FINAL ADJUDICATION*****

DATE 2/3/2016 INITIALS Rm

AMC 433892

MINING CLAIM MAP

Lode () Placer (X)



Scale : 1" = 2000 feet

1. The above map depicts the Fine Gold mining claim, which is located in Section (s) 24, Township 9 N, Range 5 W, Gila and Salt River Base and Meridian, Yavapai County, Arizona.
2. The type of corner and location monuments used are as follows: 4' tall 2" wide PVC POSTS with 2" PVC caps
3. The bearings and distances in degrees and feet between claim corners are as depicted on the map.

Form MCF100a
Revised July 2005

This form is available from the Arizona Department of Mines & Mineral Resources and may be reproduced.

AMC433892

Input Parameters for Geographic Report with Land

System Id = CR

Admin State = AZ

Geo State =

Casetype Begins With

Case Disp Txt = AUTHORIZED, CANCELLED, EXPIRED, PENDING, REJECTED, RELINQUISHED, WITHDRAWN

Mer Twp Rng =

Section =

Mtrs = 14 0090N 0050W 024, 14 0090N 0050W 999

Commodity =

Commodity Txt =

Pending Org =

Pend Org Decode =

Total Rows Returned: 3

RUN TIME: 12:57 PM

UNITED STATES DEPARTMENT OF INTERIOR
BUREAU OF LAND MANAGEMENT
GEOGRAPHIC REPORT WITH LAND
Sorted by Serial Number

RUN DATE: 10/16/2015
Page 1 of 1

Adm State: AZ

Serial Number: AZA 036770
Total Case Acres: 2.000

<u>Casetype</u>	<u>Case Disp</u>				<u>Sect</u>	<u>Sur Typ</u>	<u>Sur Num</u>	<u>Suff</u>	<u>Subdivision</u>	<u>Act Pend</u>
380913	PENDING	14	0090N	0050W	024	FF			NE(PART);	

Serial Number: AZAR 0000110
Total Case Acres: 39.400


<u>Casetype</u>	<u>Case Disp</u>				<u>Sect</u>	<u>Sur Typ</u>	<u>Sur Num</u>	<u>Suff</u>	<u>Subdivision</u>	<u>Act Pend</u>
285003	AUTHORIZED	14	0090N	0050W	024	ALIQ			NWNE,E2NW,W2SW,NESW;	

Serial Number: AZAR 0034626
Total Case Acres: 26.550

<u>Casetype</u>	<u>Case Disp</u>				<u>Sect</u>	<u>Sur Typ</u>	<u>Sur Num</u>	<u>Suff</u>	<u>Subdivision</u>	<u>Act Pend</u>
286202	AUTHORIZED	14	0090N	0050W	024	ALIQ			E2W2;	

Donovan Schuyler
P.O. Box 749
Congress, AZ 85332

CERTIFIED MAIL



7015 0640 0007 8977 5826



1022



85004

U.S. POSTAGE
PAID
CONGRESS, AZ
85332
OCT 07 15
AMOUNT

\$3.94

R2304W121235-02

RECEIVED
BLM AZ STATE OFFICE

2015 OCT -9 P 2:37

PHOENIX, ARIZONA

BLM Arizona State Office
One North Central Avenue
Suite 800
Phoenix, AZ 85004

85004442700



PLACE STICKER AT TOP OF ENVELOPE TO THE RIGHT
OF THE RETURN ADDRESS. FOLD AT DOTTED LINE